

Nahomalu

Kaawaloa

Niu

PMRF

Hoea

Paua

Kekaha

Kapilimao

Waimea



Waimea

Waipao

Kona Central

Kona West






**Legend:**

-  Conservation
-  New Forest
-  New Rural
-  Old Rural
-  Urban

*Watershed Name*

 Village Center

 **District Town**

-  Township Districts - "Moku & Kalana"
-  Watershed boundaries - "Ahupuaa"
-  Streams (perennial, intermittent)
-  Rivers (perennial)
-  Current Primary & Secondary Roads



Scale 1 : 24000

0 1 2 miles

Presented by [islandbreath.org](http://islandbreath.org)

Juan Wilson, Architect (808) 335-0733

Jonathan Jay, Designer (808) 634-3390

**Kauai Planning Basemap  
Kona West District Plan  
Sustainable Land Management**

Revision:

- 5/8/07 Presented at Eco-Roundtable Mtg
- 8/14/07 Presented at Eco-Roundtable Mtg
- 10/13/07 Presented at LEGS Conference
- 11/13/07 Presented at LEGS Roundtable

13 NOV 2007

**P-1**